

LEEDS CITY COUNCIL

TEMPORARY PUBLIC PATH DIVERSION ORDER

**TOWN AND COUNTRY PLANNING ACT 1990
SECTIONS 257 AND 261**

**LEEDS CITY COUNCIL (ROTHWELL PATH NO. 51(PART) OFF GREEN
LANE, METHLEY, LEEDS) TEMPORARY PUBLIC PATH DIVERSION
ORDER, 2009.**

This order is made by Leeds City Council under sections 257 and 261 of the Town and Country Planning Act 1990 because it is satisfied that it is necessary to temporarily divert the section of footpath to which this order relates in order to enable development to be carried out in accordance with planning permission granted under Part III of the Town and Country Planning Act 1990: Provision of mineral extraction at Methley Quarry, off Green Lane, Methley, Leeds

BY THIS ORDER:

1. The section of footpath (Rothwell Path No. 51), over the land shown by a bold black line on the attached map and described in Part I of the Schedule to this order ("the Schedule") shall be temporarily diverted, for a period of 6 years, as provided below.
2. There shall be created to the reasonable satisfaction of Leeds City Council a temporary alternative highway for use as a replacement for the said section of footpath (Rothwell Path No. 51), as provided in Part 2 of the Schedule hereto and shown by bold black dashes on the attached map.
3. The temporary diversion of the section of footpath (Rothwell Path No. 51) shall have effect on the date on which Leeds City Council certify that the terms of Article 2 above have been complied with.
4. Where immediately before the date on which the section of footpath (Rothwell Path No. 51) is temporarily diverted there is apparatus under, in, on, over, along or across it belonging to statutory undertakers for the purpose of carrying on their undertaking, the undertakers shall continue to have the same rights in respect of the apparatus as they then had.
5. On restoration of the site subject to mineral extraction, the section of footpath (Rothwell Path No. 51) is to be reconstructed on its original line to the satisfaction of Leeds City Council.

SCHEDULE

PART 1

Description of site of existing path or way

A section of public footpath (Rothwell Path No. 51), (1.8m wide) commencing at Point B (Grid Reference 4074 – 2644) on the order map, being a point off Green Lane, Methley and running in a generally south south westerly direction for a distance of 228 metres approximately to Point C (Grid Reference 4069 - 2623), being a point off the access track leading to Dunford House

PART 2

Description of site of temporary alternative highway

A public footpath (2m wide) commencing at the said Point C (Grid Reference 4068 - 2622) on the order map, being a point off the access track leading to Dunford House and running first in a generally north north westerly direction to a point D (Grid Reference 4060 – 2625 off Green Lane, Methley and then in a generally northerly direction for a distance of 155 metres approximately to Point E (Grid Reference 4061 - 2641); being a point off Green Lane, Methley and then in a generally north easterly direction for a distance of 130 metres approximately to the said Point B (Grid Reference 4074 – 2644).

THE COMMON SEAL of
LEEDS CITY COUNCIL was
hereunto affixed this 30th
day of January, 2009,
in the presence of;

N Jackson

N Jackson
Assistant Chief Executive
(Corporate Governance)

Seal No. 85018.





LEEDS CITY COUNCIL

TOWN AND COUNTRY PLANNING ACT 1990
SECTIONS 257 AND 261

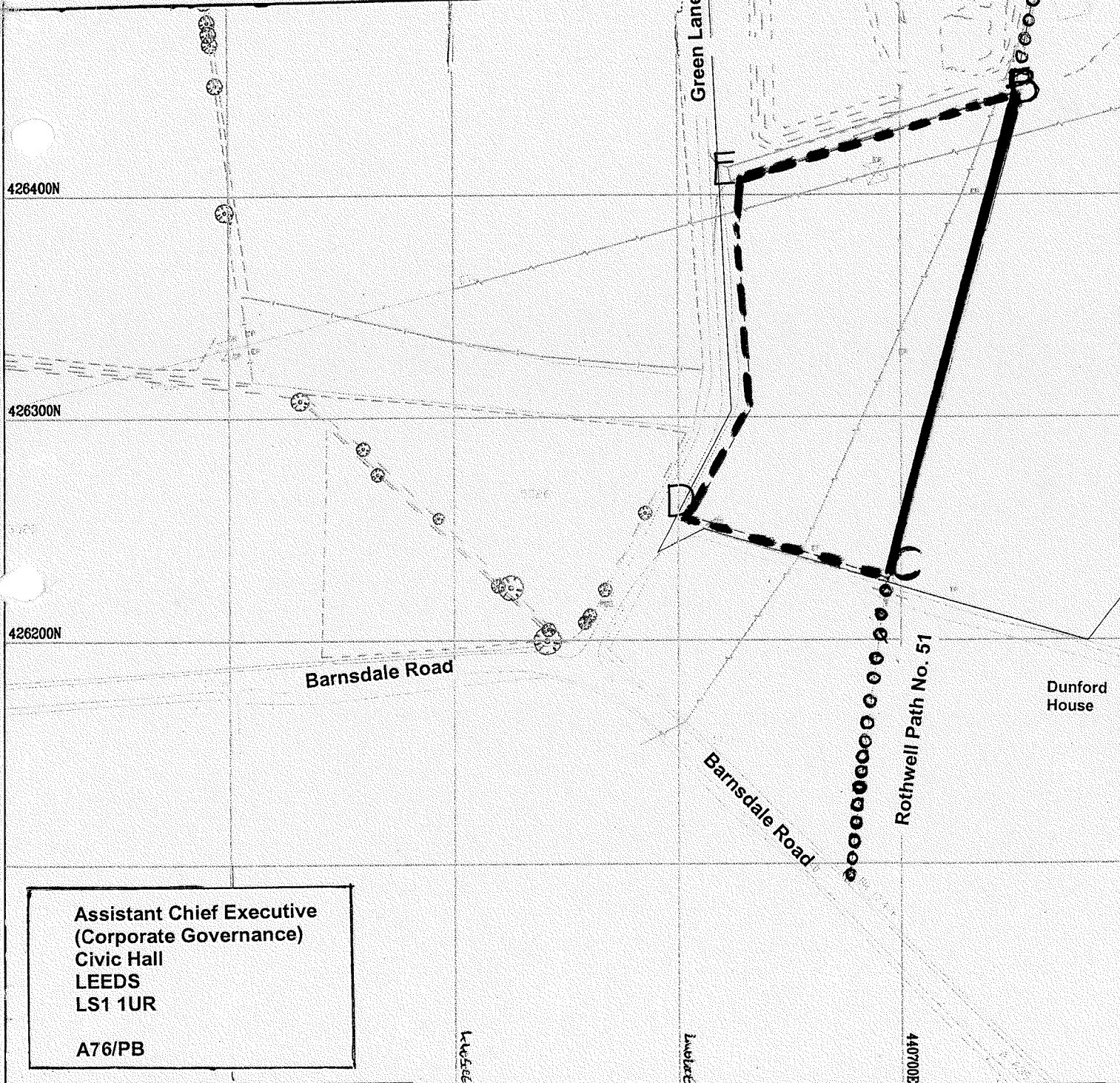
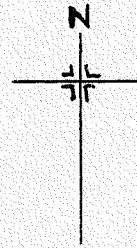
LEEDS CITY COUNCIL
(ROTHWELL PATH NO. 51(PART) OFF
GREEN LANE, METHLEY, LEEDS)
PUBLIC PATH DIVERSION ORDER, 2009.

oooooooooooooooo unaffected section of
Rothwell Path No. 51

B  C Path to be diverted

    B Temporary
Alternative Path.

Scale of Map: 1/2500



Assistant Chief Executive
(Corporate Governance)
Civic Hall
LEEDS
LS1 1UR

A76/PB